



**Une visite virtuelle 360° Au sud de  
la Tunisie \*Tataouine\***

**N'oubliez pas lors de  
votre voyage à  
Tataouine**



LE PREMIER JOUR  
DU VOYAGE



# Musée de la Mémoire de la Terre

01.



# 02 CHINENI



# 03 RGOUDE • SDABA



04 •

# Ghamrasan et la grotte des dessins préhistoriques



05

• Kaser Hadada

# • LE TRAJET



# LE DEUXIÈME JOUR DU VOYAGE


A photograph of a traditional mud-brick building with arched doorways. The walls are made of light brown earth. Three blue and white numbered signs are visible above the arches: '14' on the left, '15' in the center, and '16' on the right. A small, ornate metal lantern hangs from the wall between the central and right arches. The leftmost doorway is partially open, revealing a wooden door with decorative metal studs and a ring handle. The scene is brightly lit, casting strong shadows.

# 01. Kaser Hadada

02

Medina

Tataouine





03.

Kaser Awled  
Soultan



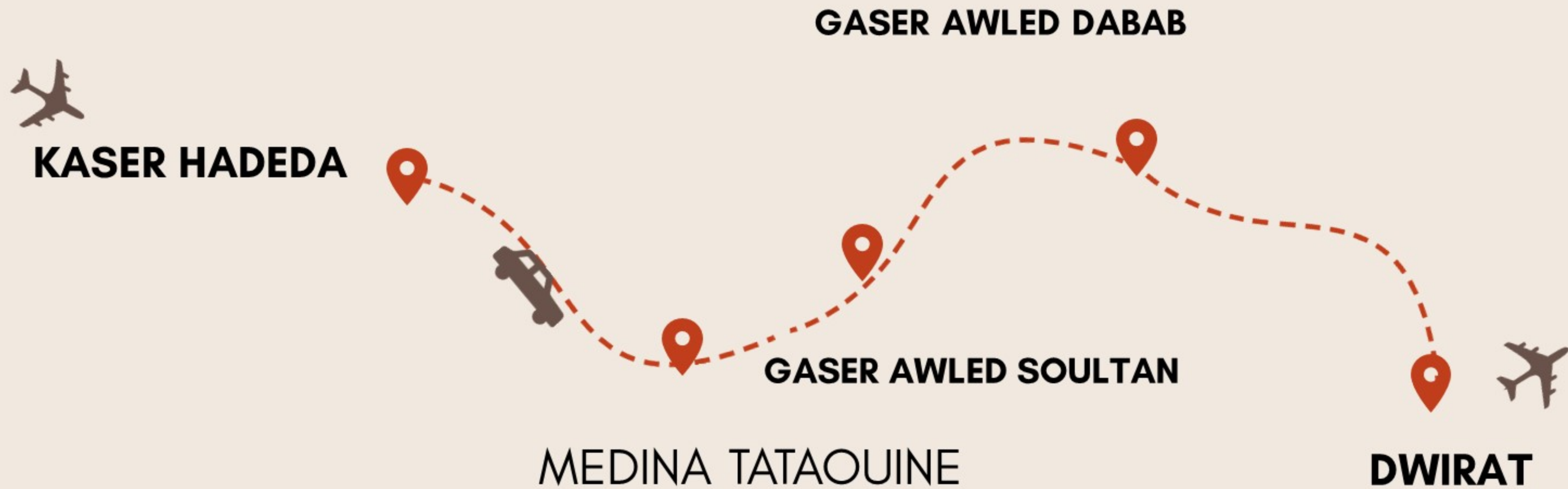
04.

Kser Awled  
Dabab

# 05. DWIRAT



## 2.LE TRAJET



# Earth Memory Museum, Tataouine

Earth Memory Museum, Tataouine

*The location of the museum*

Location

*About the museum*


The Museum of the Memory of the Earth in Tataouine is a Tunisian museum with a historical, geological and archaeological dimension. It was founded on April 1, 2000 and is located in the city of Tataouine in the south of the country. Following cooperation between the National Office of Mines and the Regional Council of Tataouine, the Museum of the Memory of the Earth was resurrected on April 1, 2000, and collects the most radioactive fossils On the side, including dinosaurs and reptiles

The museum displays many skeletal structures of extinct dinosaurs and animals, as well as animal or plant fossils.

The museum also hosts the Tataouine meteorite that fell in the region on June 27, 1931 and weighs 12 kilograms.

There are several remains of the skeletons of Spinosaurus dinosaurs that were found in the area.

360° virtual visit



**1 / DÉFINITION DE MUSÉE**

**2 / LOCALISER VIA GOOGLE MAPS**

**3 / UNE VISITE VIRTUELLE DU MUSÉE À 360°**

**4 / PHOTOS**

# The archaeological site of Chenini Tataouine

## Chenini Tataouine

Location :

[Click here to see the location on Google Maps](#)

Virtual visit 360 ° to the archaeological site :

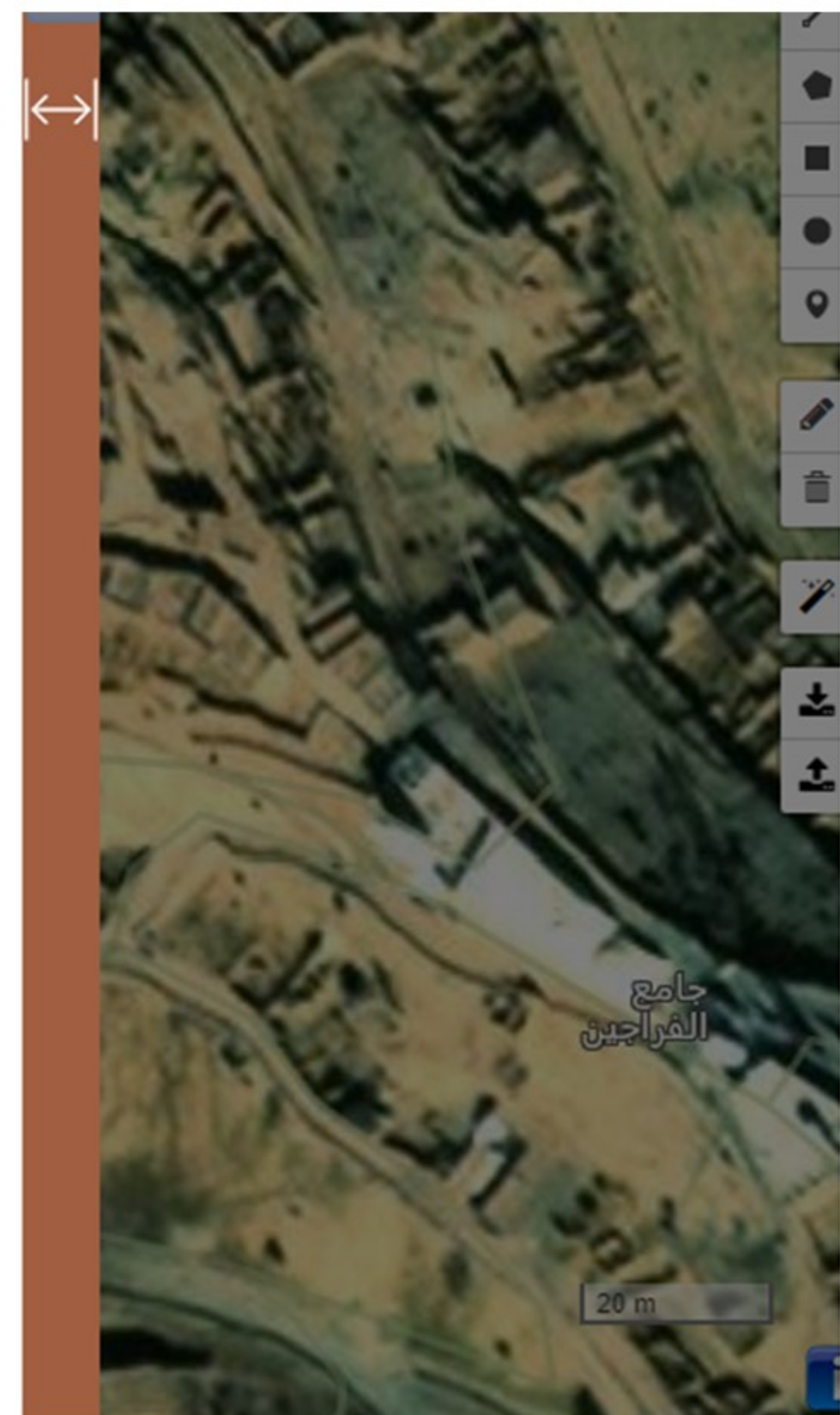
[Click here to view the virtual visit](#)

360° video in VR :

[Click here to watch the video](#)

About the archaeological site :

Chenini (Tataouine) is the name of a village located in the Tataouine wilaya in southern Tunisia, about 16 km to the southwest from the center of the wilaya. It is located on top of a hill near a modern village of the same name. It was established by mixed Berbers and Arabs in a mountainous area, as it was built on top of a hill. Its oldest buildings date back to the twelfth century. It



**MERCI**